

ROBERT L. BODIFORD
(Engineer or Surveyor)



Attachment #2

WHEN RECORDED MAIL TO:

Bodiford Land Surveys
P. O. Box 3710
Clearlake, CA 95422

Doc # 2008011205
Page 1 of 2
Date: 06/24/2008 09:42A
Filed by: PUBLIC
Filed & Recorded in Official Records
of COUNTY OF LAKE
DOUGLAS W. WACKER
COUNTY RECORDER
Fee: \$10.00

CERTIFICATE OF CORRECTION

NOTICE IS HEREBY GIVEN THAT:

Sheet(s) No. 5 of that certain TOWN Map found in
Book 8 of TOWN MAPS at Pages(s) 42-46, INCL.
and being a map of that certain tract of parcel entitled
CLEAR LAKE RIVIERA UNIT NO. 4.

is corrected in accordance with Section 8770.5 of the Land Surveyor's Act or Section 66469 of the Subdivision Map Act as follows:


**MODIFICATION OF BUILDING SETBACK AS SHOWN ON
ATTACHED EXHIBIT "A" PER MMM 08-01**

The name(s) of the present fee owner(s) of real property affected by such correction or omission as follows:

ROBERT J. & LINDA S. HARVEY

CERTIFICATE OF SURVEYOR

THIS IS TO CERTIFY that the above Certificate of Correction was prepared by, or under the direction and control of, the undersigned Registered Civil Engineer or Licensed Land Surveyor.


Robert L. Bodiford, L.S. 4058



CERTIFICATE OF COUNTY SURVEYOR

THIS IS TO CERTIFY that the Certificate of Correction has been examined this 24TH day of
JUNE, 2008 for conformance with the requirements of Section 8770.5 of the Land Surveyor's Act or Section
66469 of the Subdivision Map Act.


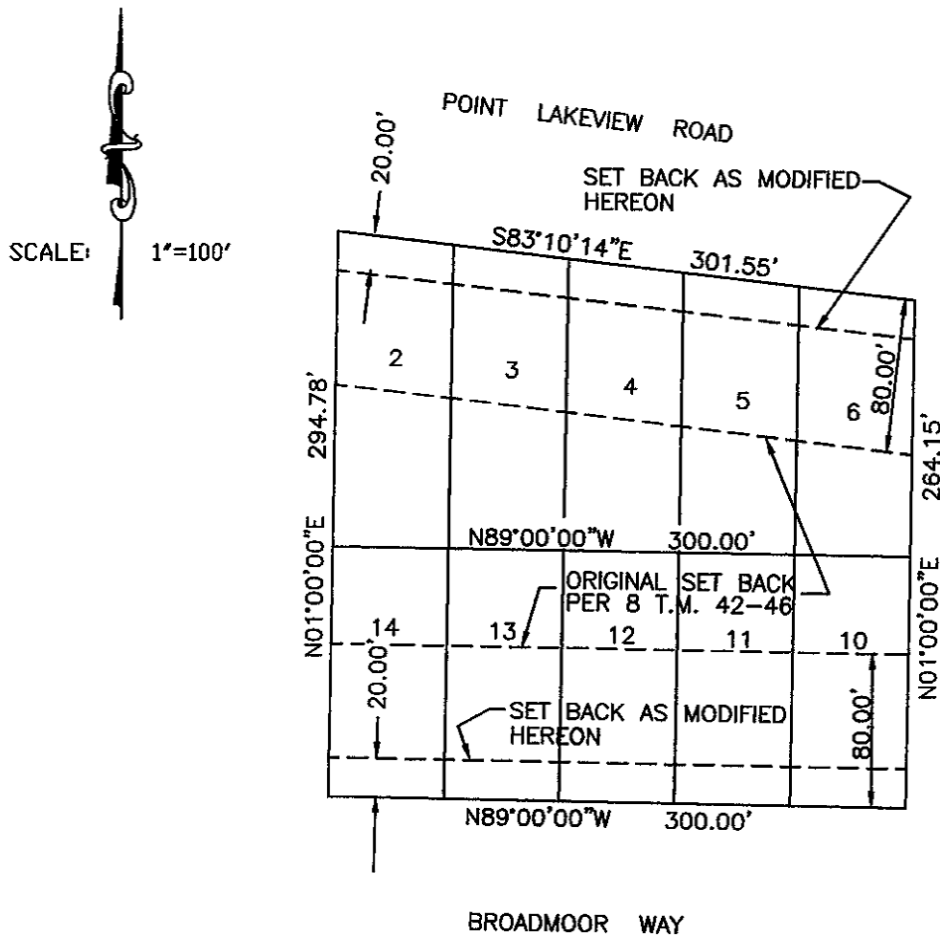

Steven K. Farr, L.S. 5900, County Surveyor



EXHIBIT "A"

PLAT OF MODIFIED BUILDING SETBACK ON
LOTS 2-6, AND 10-14, BLOCK 58,
"CLEAR LAKE RIVIERA UNIT NO. 4"



DATA PER BK. 8, T.M., PGS. 42-46, INCL.
LAKE COUNTY RECORDS

PREPARED FOR:
ROBERT HARVEY
34 QUICKSILVER LN.
NAPA, CA. 94558

PREPARED BY:
BODIFORD LAND SURVEYS
P.O. BOX 3710
CLEARLAKE, CALIFORNIA 95422
BUS. (707) 994-4094 FAX (707) 994-4095
JOB # 8037 MAY 22, 2008