











-  Parcel Boundary
-  Processing Facility (400sf Metal Building)
-  Proposed Cannabis Garden
-  Proposed Green Waste Processing and Composting
-  Proposed Cannabis Drying Shed (1440sf Accessory Ag Structure)
-  5 ft Contour Lines
-  PG&E Transmission Line
-  Residential / PG&E Access Road



Cannabis Cultivation Site Map

13505 Seigler Canyon Road, Lower Lake, CA
 Lake County APNs
 012-004-290
 012-004-050

Attachment 2b

0 50 100 150 ft



Owner - Richard Derum
 Parcel Boundary data - Lake County GIS
 Basemap - NAIP 2016
 Elevation data - USGS
 Feature Locations based on field collection
 Map Date 5/2018



Existing Conditions Map

Owner - Richard Derum

Parcel Boundary data - Lake County GIS
 Basemap - NAIP 2016
 Feature Locations based on field collection
 Map Date 5/2018

Arterra Geospatial, LLC



13505 Seigler Canyon Road, Lower Lake, CA
 Lake County APNs
 012-004-290
 012-004-050

- Parcel Boundary 012-004-290
- Parcel Boundary 012-004-050
- 2 Water Tanks (2500 Gallons Each)
- Cannab's Drying Shed
- Cannab's Garden
- Chemical Storage Shed
- Existing Residence
- Green Waste Processing and Composting
- Portable Toilet
- Septic Tank and Leachfield
- Well
- Flowline (National Hydrography Dataset)
- Ephemeral Creeks
- 100 ft Water Features Buffer
- PG&E Transmission Line
- Residential / PG&E Access Road
- 5 ft Contour Lines