



COUNTY OF LAKE

Board of Supervisors

Courthouse - 255 North Forbes Street
Lakeport, California 95453
Telephone (707) 263-2368
Fax (707) 263-2207

JESSICA PYSKA
District 5 Supervisor

February 22, 2023

Ms. Kostoula Villianos
California State Coastal Conservancy
1515 Clay St. #10TH
Oakland, CA 94612

RE: Letter of Support for LiDAR Derivatives

Dear Ms. Villianos and the California State Coastal Conservancy:

As you will be aware, Lake County has experienced a considerable range of local emergency events in recent years, from wildfires that consumed more than 2/3 of our landmass, to severe low elevation snow and Atmospheric River storm events, to pervasive Tree Mortality, with 590,000 dead and dying trees documented within our jurisdictional boundaries as of 2022 (*United States Forest Service/USDA Flyover data*).

These events have demonstrated the import of ensuring appropriate data availability to support quality decision-making and targeted mitigation actions surrounding natural resource management, fuels management, forest management, and more.

We are deeply grateful to the United States Geological Survey (*USGS*) and California Department of Conservation for their recent support in gathering LiDAR data, and are excited to report the initial collection phase is complete.

To maximize the usability of this dataset, the County of Lake has interest in developing LiDAR derivatives.

Critical needs this data will support include the following:


- **Wildfire Planning:** vegetation management and fuel load reduction, evacuation planning, identification of communities at risk, home hardening and infrastructure hardening, biomass utilization planning, toxic runoff potential, community education and outreach;

- **Wildfire Response:** evacuation planning, fire behavior modeling of rate of spread based on canopy surface, structure type and topography, and communications;
- **Wildfire Recovery:** post-fire toxics and hazard abatement, Watershed Protection District emergency response, habitat and water supply protection, communications, habitat restoration and fire response mitigation/clean up.

We are aware the Coastal Conservancy is considering funding a suite of LiDAR derivatives for a larger territory, and Lake County would be very excited to join North Coast Resource Partnership, Coastal San Luis Resource Conservation District and any others in this project.

Thank you for your earnest consideration.

Sincerely,


Jessica Pyska (Feb 22, 2024 13:29 PST)

Jessica Pyska
District 5 Supervisor
Jessica.Pyska@lakecountyca.gov







LiDAR Derivative Letter of Support

Final Audit Report

2024-02-22

Created:	2024-02-22
By:	Wendy Hoffman (wendy.hoffman@lakecountyca.gov)
Status:	Signed
Transaction ID:	CBJCHBCAABAAIzcu7zgZK5xXNmOTNudM1dMcNvVrtkIY

"LiDAR Derivative Letter of Support" History

-  Document created by Wendy Hoffman (wendy.hoffman@lakecountyca.gov)
2024-02-22 - 9:27:10 PM GMT
-  Document emailed to jessica.pyska@lakecountyca.gov for signature
2024-02-22 - 9:27:38 PM GMT
-  Email viewed by jessica.pyska@lakecountyca.gov
2024-02-22 - 9:28:43 PM GMT
-  Signer jessica.pyska@lakecountyca.gov entered name at signing as Jessica Pyska
2024-02-22 - 9:29:48 PM GMT
-  Document e-signed by Jessica Pyska (jessica.pyska@lakecountyca.gov)
Signature Date: 2024-02-22 - 9:29:50 PM GMT - Time Source: server
-  Agreement completed.
2024-02-22 - 9:29:50 PM GMT