








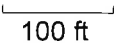


- A: 1 Acre Outdoor Canopy
- B: 200 Sq. Ft. Fertilizer and Pesticide Storage Shed
- C: 60' x 40' Processing Facility
- D: (3) 2,500 Gallon (Steel or Fiberglass) Water Tanks
- E: Existing Well Location
- F: Existing Residence
- G: Existing Septic Location

-  100' Property Line Setback
-  Property Line
-  Fence
-  100' Watercourse Top of Bank Setback
-  Watercourse Top of Bank
-  Farmland of Local Importance
-  12' Wide Gravel Access Driveway, 102' in length and 0% Slope
-  Loading Zone
-  Mapped Wetlands



Stella Green Farms  
 5805 Highland Springs Road  
 Lakeport, CA 95453  
 APN: 008-044-24

Scale  


12/31/19

Proposed and  
 Existing  
 Conditions

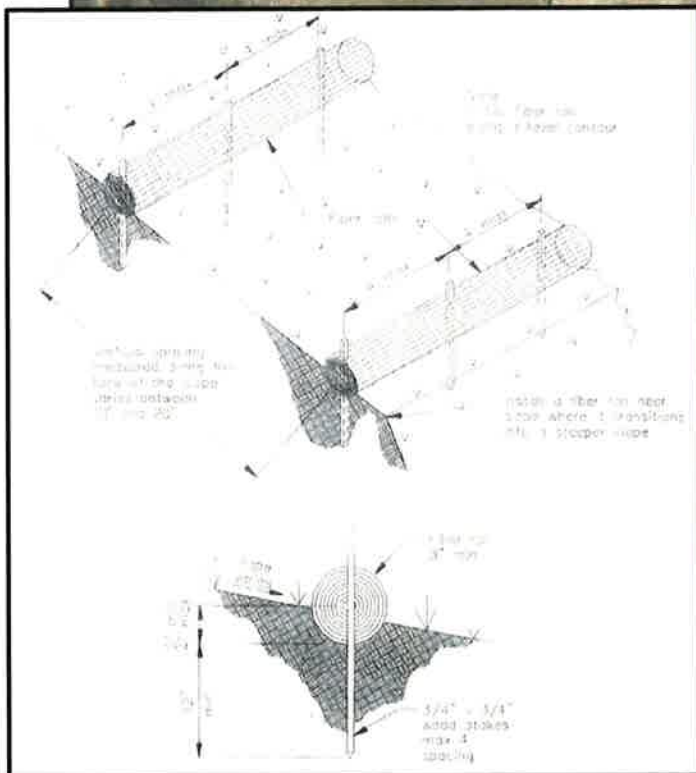
Sheet 1 of 6



- A: 1 Acre Outdoor Canopy
- B: 200 Sq. Ft. Fertilizer and Pesticide Storage Shed
- C: 60' x 40' Processing Facility
- D: (3) 2,500 Gallon (Steel or Fiberglass) Water Tanks
- E: Existing Well Location
- F: Existing Residence
- G: Existing Septic Location

- 100' Property Line Setback
- Property Line
- Fence
- 100' Watercourse Top of Bank Setback
- Watercourse Top of Bank
- Farmland of Local Importance
- 12' Wide Gravel Access Driveway, 102' in length and 0% Slope

- Loading Zone
- Mapped Wetlands
- Existing Natural Vegetative Buffer
- Straw Wattle Location



Stella Green Farms  
5805 Highland Springs Road  
Lakeport, CA 95453  
APN: 008-044-24

Scale

100 ft

12/31/19

Sediment  
and Erosion  
Control Plan

Sheet 2 of 6



- A: 1 Acre Outdoor Canopy
- B: 200 Sq. Ft. Fertilizer and Pesticide Storage Shed
- C: 60' x 40' Processing Facility
- D: (3) 2,500 Gallon (Steel or Fiberglass) Water Tanks
- E: Existing Well Location
- F: Existing Residence
- G: Existing Septic Location

- 100' Property Line Setback
- Property Line
- Fence
- 100' Watercourse Top of Bank Setback
- Watercourse Top of Bank
- Farmland of Local Importance
- 12' Wide Gravel Access Driveway, 102' in length and 0% Slope

- Loading Zone
- Mapped Wetlands
- Security Camera Location with Field of Vision Direction
- Security Equipment Location



Rodello Rd.

Rodello Rd.

Highland Springs Rd.

Highland Springs Rd.

Stella Green Farms  
5805 Highland Springs Road  
Lakeport, CA 95453  
APN: 008-044-24

Scale

100 ft

12/31/19

Security Plan

Sheet 3 of 6



Disturbed Areas (Cubic Yards of Grading Needed)

- A: 1 Acre Outdoor Canopy (0 cubic yards)
- B: 200 Sq. Ft. Fertilizer and Pesticide Storage Shed (0 cubic yards)
- C: 60' x 40' Processing Facility (0 cubic yards)
- D: (3) 2,500 Gallon (Steel or Fiberglass) Water Tanks (0 cubic yards)
- E: Existing Well Location
- F: Existing Residence
- G: Existing Septic Location

- 100' Property Line Setback
- Property Line
- Fence
- 100' Watercourse Top of Bank Setback
- Watercourse Top of Bank
- Farmland of Local Importance
- 12' Wide Gravel Access Driveway, 102' in length and 0% Slope. (0 cubic yards)

- Loading Zone
- Mapped Wetlands
- Area with Proposed Disturbance



Stella Green Farms  
5805 Highland Springs Road  
Lakeport, CA 95453  
APN: 008-044-24

Scale  
100 ft








12/31/19



Grading and  
Erosion  
Control Plan


Sheet 4 of 6



- A: 1 Acre Outdoor Canopy
- B: 200 Sq. Ft. Fertilizer and Pesticide Storage Shed
- C: 60' x 40' Processing Facility
- D: (3) 2,500 Gallon (Steel or Fiberglass) Water Tanks
- E: Existing Well Location
- F: Existing Residence
- G: Existing Septic Location

-  100' Property Line Setback
-  Property Line
-  Fence
-  100' Watercourse Top of Bank Setback
-  Watercourse Top of Bank
-  Farmland of Local Importance
-  12' Wide Gravel Access Driveway, 102' in length and 0% Slope

-  Loading Zone
-  Mapped Wetlands



Stella Green Farms  
5805 Highland Springs Road  
Lakeport, CA 95453  
APN: 008-044-24

12/31/19

Parking and  
Circulation  
Plan

Sheet 5 of 6







Stella Green Farms  
5805 Highland Springs Road  
Lakeport, CA 95453  
APN: 008-044-24

40' Contours

12/31/19

Topographic  
Map

Sheet 6 of 6

