

LEGEND:



INDICATES A TO M2 ZONE

ZONING MAP

OF

PARCEL ONE AS SHOWN ON THAT CERTAIN MAP FILED IN THE OFFICE OF THE COUNTY RECORDER OF SAID LAKE COUNTY ON JUNE 1, 1976 IN BOOK 11 OF PARCEL MAPS AT PAGE 1.

CONTAINING 43.00 ACRES MORE OR LESS.

DRAFT

DRAFT

EXHIBIT "A"

SECTION 3.7(b)1. _____, OF ORDINANCE 1602

WE HEREBY CERTIFY THAT THE PLANNING COMMISSION OF LAKE COUNTY, CALIFORNIA, ADOPTED THIS MAP ON THE _____ DAY OF _____, 20____.

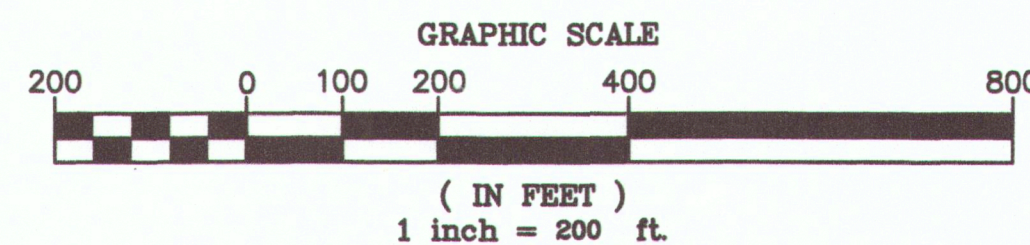
CHAIR, PLANNING COMMISSION

SECRETARY, PLANNING COMMISSION

WE HEREBY CERTIFY THAT THIS MAP CONSTITUTES SECTION 3.7 (b)1. _____, OF ORDINANCE 1602 OF LAKE COUNTY, CALIFORNIA, AND THAT SECTION WAS ADOPTED BY ORDINANCE _____, PASSED ON THE _____ DAY OF _____, 20____.

CHAIRMAN, BOARD OF SUPERVISORS

CLERK OF THE BOARD OF SUPERVISORS



SITE ADDRESS:

3555 AND 3445 BIG VALLEY ROAD, KELSEYVILLE, CA.

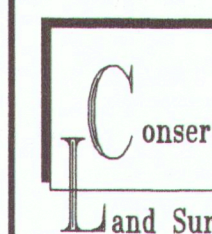
NOTE:

THE SITE IS LEVEL.


**REZONING MAP
FOR
BRIAN HANSON**

PARCEL ONE AS SHOWN ON THAT CERTAIN MAP FILED IN THE OFFICE OF THE COUNTY RECORDER OF SAID LAKE COUNTY ON JUNE 1, 1976 IN BOOK 11 OF PARCEL MAPS AT PAGE 1.

COMMUNITY OF KELSEYVILLE, COUNTY OF LAKE, CALIFORNIA



650 SOUTH MAIN STREET
LAKEPORT, CALIFORNIA 95453
PHONE (707) 263-5512
FAX (707) 263-0455



JOB NO.	20-75
ACAD FILE	HANRZONE2
DESIGNED	C3
CAD BY	C3
CHECKED	C4
DATE	7-31-20
SHEET NO.	1 OF 1 SHEETS